

Directions to Valley View Middle School

(See Mapquest maps on next page)

Valley View Middle School

3347 Tapo Street

Simi Valley, CA 93063

Valley View Middle School is located on the eastern side of Simi Valley, just over the Los Angeles/Ventura County line from the San Fernando Valley. This is only a few miles beyond Northridge, Chatsworth, etc and the western end of the San Fernando Valley, We look forward to your visiting us at Valley View!

From Los Angeles and southern or eastern points:

Take the **405 or 5 North** to the **118 West**

(or the **210 West** from Pasadena, etc)

Follow the **118 West** through the San Fernando Valley into Simi Valley

Exit the 118 at **Stearns Street**, turn right (north)

Turn left on **Alamo Street** (west)

Turn right on **Tapo Street** (north)

Valley View is on your left approximately ½ mile up Tapo St.

3347 Tapo Street, Simi Valley School Phone: 805-520-6820

(Please note that Tapo Street and Tapo Canyon Rd are not the same. Valley View is located on Tapo Street, NOT Tapo Canyon. There is no Tapo Street exit from the 118, and from this direction, it is recommended you use the Stearns Street exit, not the Tapo Canyon exit from the freeway.)

From Ventura, Santa Barbara and other points north:

Take the **101 South** into Thousand Oaks

Take the **23 North** towards Moorpark

Take the **118 East** toward and into Simi Valley

Exit the 118 at **Tapo Canyon Road**, turn left under the freeway (north)

Turn right on **Alamo Road** (east)

Turn left on **Tapo Street** (north)

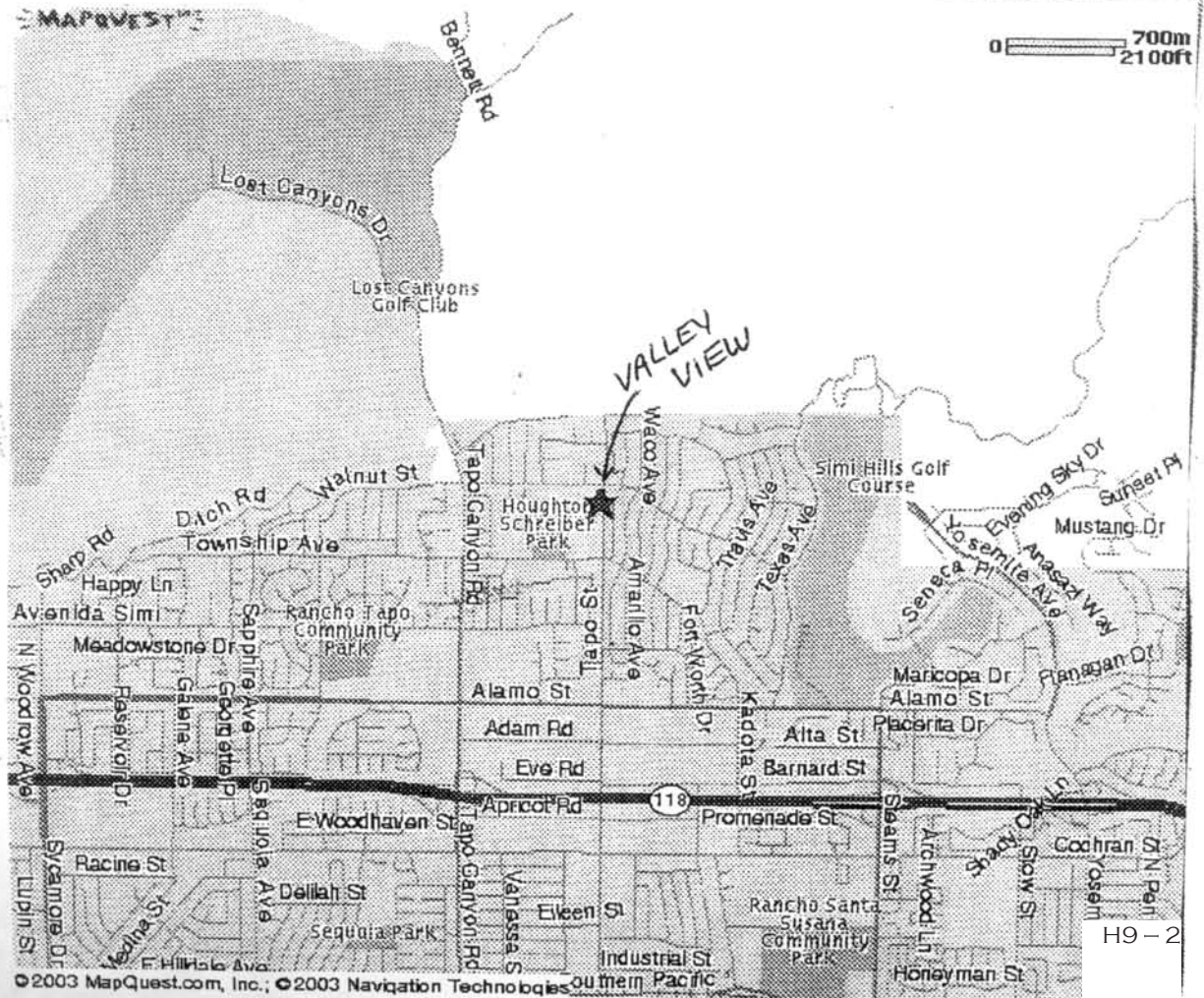
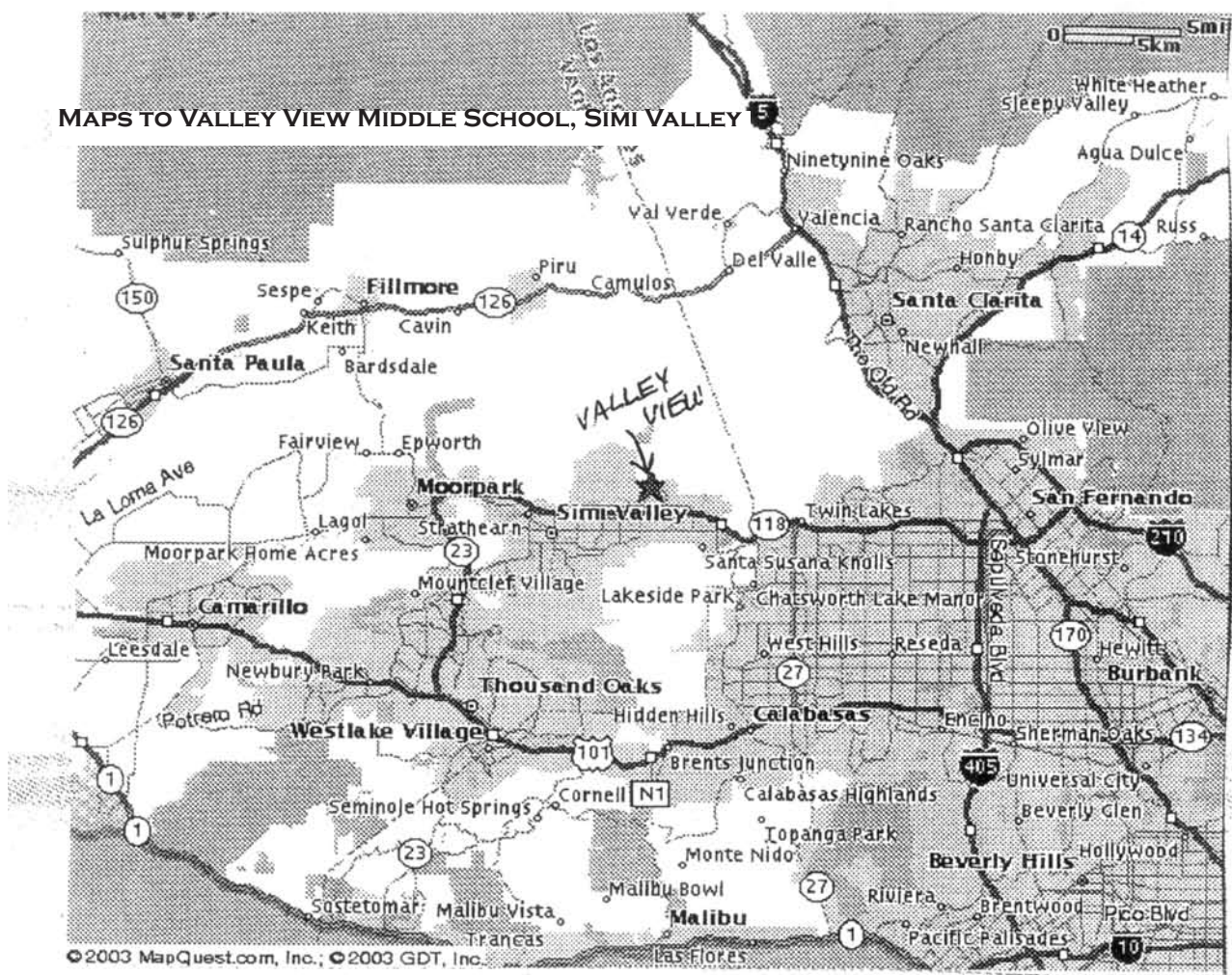
Valley View is on your left approximately ½ mile up Tapo St.

3347 Tapo Street, Simi Valley School Phone: 805-520-6820

(Please note that Tapo Street and Tapo Canyon Rd are not the same. Valley View is located on Tapo Street, NOT Tapo Canyon. There is no Tapo Street exit from the 118; when you exit on Tapo Canyon, this is not the street on which the school is located Follow the directions above to get to Tapo Street from Tapo Canyon.)

(See Mapquest Maps on next page)

MAPS TO VALLEY VIEW MIDDLE SCHOOL, SIMI VALLEY



DRIVING DIRECTIONS AND MAPS TO AVIARA OAKS MIDDLE SCHOOL, CARLSBAD

*Aviara Oaks Middle School
6880 Ambrosia Lane
Carlsbad, CA 92009*

Directions From LA/Orange County:

Take 1-5 South to Carlsbad

Take the POINSETTIA LANE exit towards AVIARA PKWY.

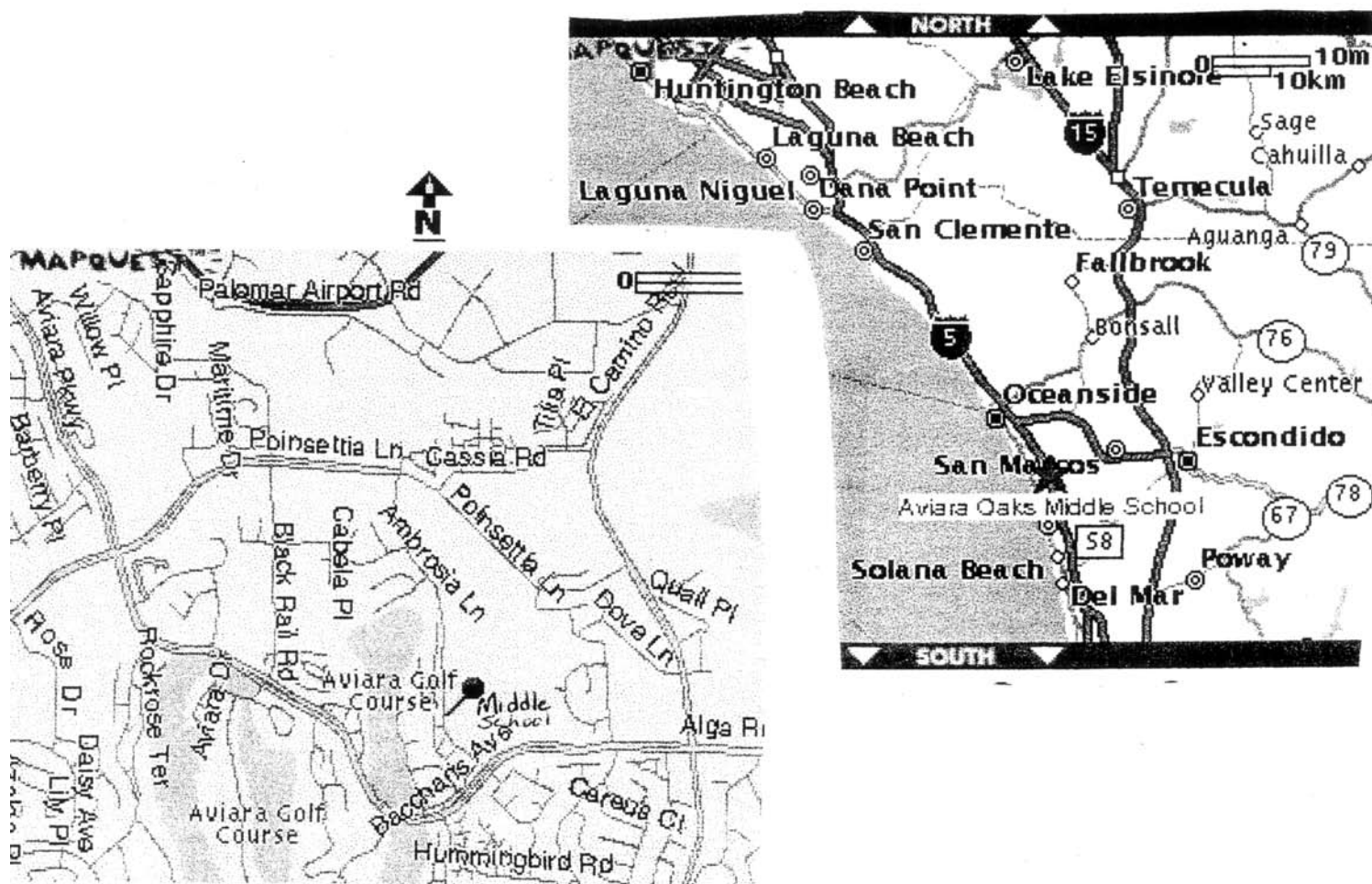
Turn LEFT onto POINSETTIA LN.

Turn RIGHT onto AVIARA PKWY.

Turn LEFT onto AMBROSIA LN.

* Please have buses drop off students in the first parking lot and follow signs to the bus parking area.

Registration is in front of the Multi-purpose room.



BIRMINGHAM HIGH SCHOOL

17000 Haynes Street
Lake Balboa, CA 91406 (formerly Van Nuys) (818) 881-1580

DIRECTIONS:

Birmingham High School is in the San Fernando Valley, north of the 101 Frwy and west of the 405 Frwy.

FROM THE 101 FRWY

Exit Balboa Ave. and travel north for approximately 2 miles. Pass Victory Blvd. and take your next left onto Haynes (driveway to BHS). Park where you can and enter the Performing Arts which is located on the circle drive on your left.

FROM THE 405 FRWY

Exit Victory Blvd. and travel west for approximately 2 miles. Take a right onto Balboa Blvd. and your first left onto Haynes Ave. (driveway to BHS). Park where you can and enter the Performing Arts which is located on the circle drive on your left.

